



Owyhee Uplands BDR

**492
Kilometers**

**54
Waypoints**

**492
Fuel Range**

Mostly gravel roads.
Starts in Homedale, ID, and ends in Jarbridge, NV.
The Idaho BDR starts in Jarbridge.
Fuel in Homedale, Jordan Valley, Bruneau, Jarbridge.

START
43° 35.973'N
116° 54.462'W

FINISH
41° 52.513'N
115° 25.839'W

WARNING!!!

THIS ROUTE MAY BE DANGEROUS. FOLLOW THIS ROUTE AT YOUR OWN RISK.

Conditions change over time. Route leads to remote areas many miles from help. This is not a "closed" course. The route crosses and travels on public roads and highways where other vehicles, pedestrians, and animals may be present. Some hazards are identified here, for illustration purposes only, but most hazards are not identified or marked. Information provided is approximate, and should not be considered precise. Obey all laws and use caution at all times. If signs, maps, or other indicators suggest the route travels into closed, illegal, private property, or otherwise restricted areas, this roadbook should not be followed into such areas.

RALLY NAVIGATOR IS NOT RESPONSIBLE FOR THE ACCURACY OR SAFETY OF THIS ROUTE.

FOR PERSONAL USE ONLY
huffdan292@gmail.com
NOT FOR COMMERCIAL USE

0,00



Snake River
RV Resort

1

0,00

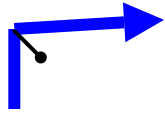


1

219°

43°35.973'N
116°54.462'W

0,04



RT
Pioneer
Rd

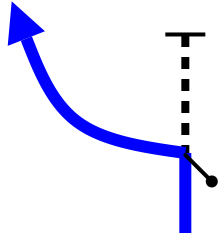
0,04

2

305°

43°35.956'N
116°54.481'W

0,85



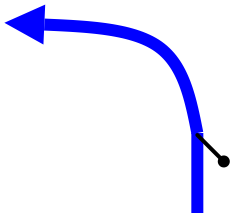
0,81

3

225°

43°36.219'N
116°54.963'W

6,89



Curve left
Pioneer Rd

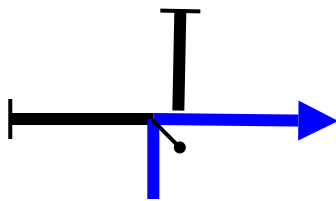
6,04

4

194°

43°36.054'N
116°59.405'W

7,46



RT
Succor
Creek Rd

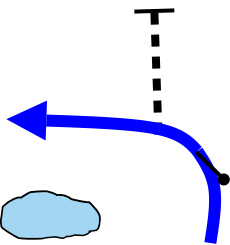
0,57

5

266°

43°35.747'N
116°59.399'W

10,48



LT
State Line
Rd

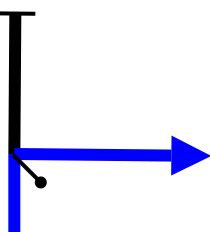
3,02

6

182°

43°35.634'N
117°01.604'W

10,70



RT
Desert
Glen Rd

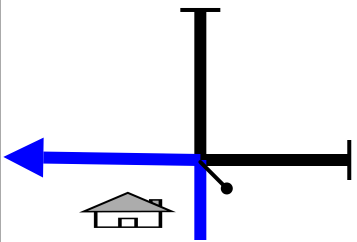
0,22

7

269°

43°35.514'N
117°01.607'W

13,68



LT
Lonesome
Rd

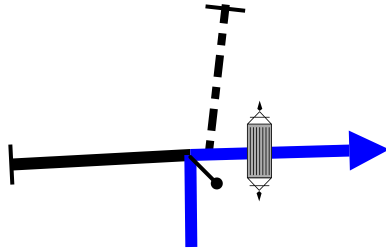
2,98

8

267°

43°36.381'N
117°02.736'W

16,21



RT
Lonesome
Rd

2,53

9

352°

43°36.514'N
117°04.584'W

16,82



LT
Succor
Creek Rd

0,61

M

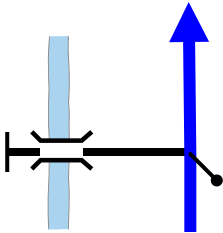
10

248°

43°36.838'N
117°04.666'W

2

39,28



Succor
Creek
Camp

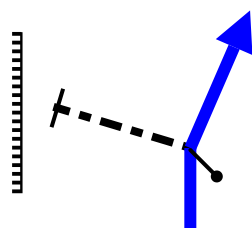
22,46

11

185°

43°27.228'N
117°07.215'W

40,71



Viewpoint

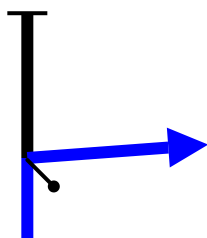
1,43

12

210°

43°26.602'N
117°07.042'W

55,20



RT
Leslie
Gulch Rd

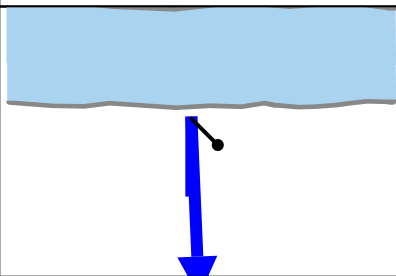
14,49

13

261°

43°20.229'N
117°06.784'W

77,96



Backtrack
to Succor
Creek Rd

22,76

M

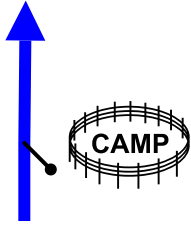
14

84°

43°19.312'N
117°19.475'W

3

78,44



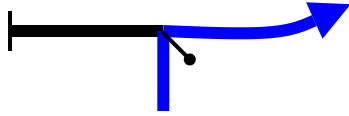
0,48

15

344°

43°19.274'N
117°19.137'W

100,78



RT
Succor
Creek Rd

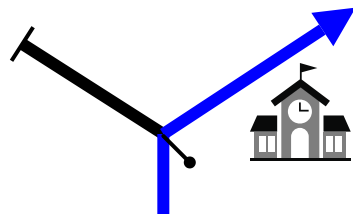
22,34

16

174°

43°20.220'N
117°06.783'W

103,60



Rockville
Elementary
School

4

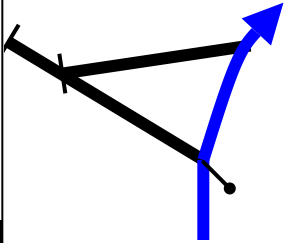
2,82

17

148°

43°19.046'N
117°06.528'W

111,87



Right On
Cutoff Rd

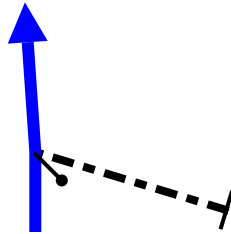
8,27

18

229°

43°14.782'N
117°05.831'W

113,89



Straight on
Mahogany
Gap Rd

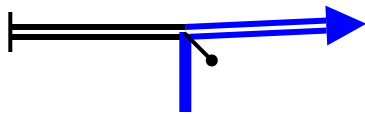
2,02

19

252°

43°14.295'N
117°07.046'W

142,05



RT
Hwy 95

28,16

20

194°

43°06.551'N
117°03.422'W

157,69



GAS
Backtrack

15,64

21

110°

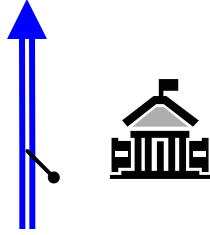
42°58.474'N
117°03.361'W

157,97

0,28

M

22



Straight on
Yturi Blvd
past P.O.

5

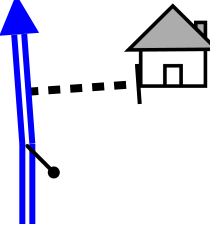
92°

42°58.427'N
117°03.165'W

160,89

2,92

23



State Line
Pleasant
Valley Rd

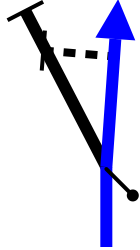
137°

42°57.666'N
117°01.583'W

169,76

8,87

24



Straight on
Juniper
Mtn Rd

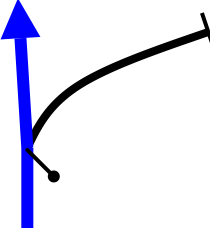
195°

42°54.169'N
117°00.133'W

193,52

23,76

25



Straight on
Soldier Cr.
Rd

172°

42°41.970'N
117°02.148'W

195,66

2,14

26



State Line
Juniper
Mtn. Rd

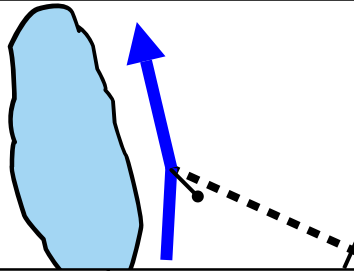
154°

42°40.942'N
117°01.595'W

199,52

3,86

27



Dougal
Reservoir

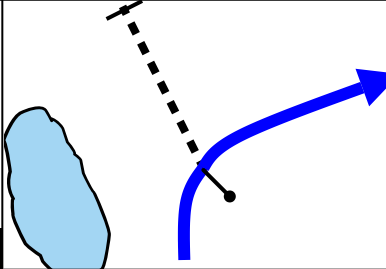
127°

42°39.381'N
117°00.087'W

199,90

0,38


28

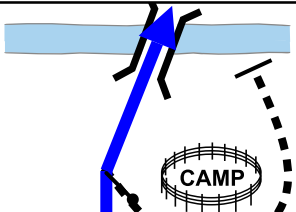



Right
Juniper
Mtn. Rd

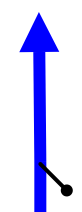
118°


42°39.373'N
116°59.844'W

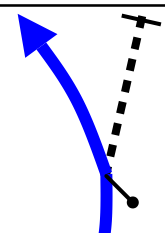
202,50		Canyon Airport ID04
2,60	29	157° <div style="float: right; font-size: small;">42°38.472'N 116°58.931'W</div>

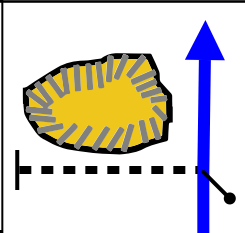
208,77		Owyhee North Fork Camp
6,27	M	158° <div style="float: right; font-size: small;">42°35.602'N 116°58.875'W</div>

216,02		Cattle Guard Juniper Mtn. Rd.
7,25	31	140° <div style="float: right; font-size: small;">42°33.061'N 116°58.378'W</div>

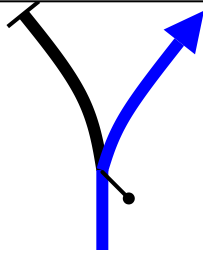
229,02		Loading Chute
13,00	32	92° <div style="float: right; font-size: small;">42°30.607'N 116°51.546'W</div>

238,05		Loading Chute
9,03	33	61° <div style="float: right; font-size: small;">42°32.521'N 116°46.491'W</div>

244,52		Juniper Mtn Rd becomes Mud Flat Rd
6,47	34	89° <div style="float: right; font-size: small;">42°34.221'N 116°43.276'W</div>

272,25		Mud Flat Rd
27,73	35	60° <div style="float: right; font-size: small;">42°38.909'N 116°27.512'W</div>

300,22



Mud Flat Rd

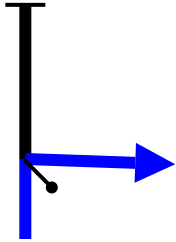
27,97

36

53°

42°47.885'N
116°13.746'W

313,25



RT Shoofly Rd

7

13,03

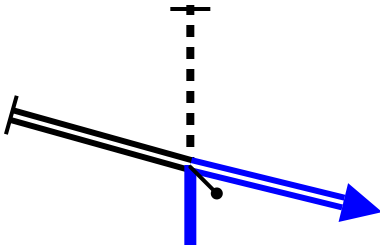
M

37

110°

42°51.113'N
116°05.484'W

329,13



RT Hwy 51

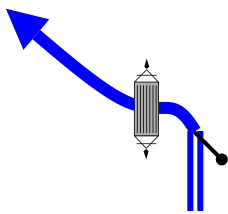
15,88

38

200°

42°48.464'N
115°54.530'W

379,57



LT Roland Rt Rd

8

50,44

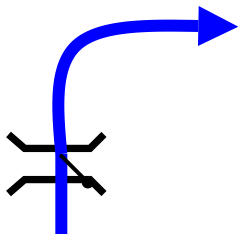
M

39

110°

42°22.283'N
115°53.094'W

387,86



Roland Rt Rd

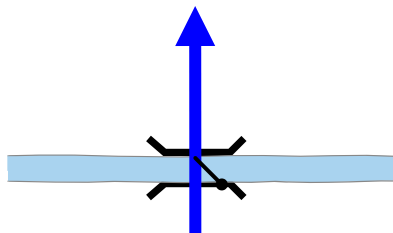
8,29

40

151°

42°18.729'N
115°49.650'W

402,82



178°

42°12.297'N
115°44.608'W

431,25



Nevada State Line

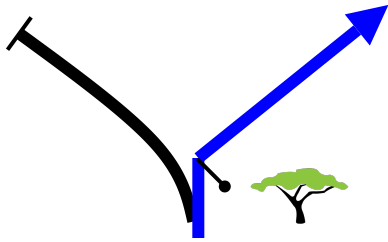
28,43

42

167°

41°59.813'N
115°42.664'W

437,61



RT N.F.
Development
Rd 037

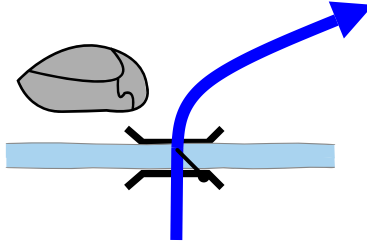
6,36

43

135°

41°57.421'N
115°40.552'W

440,29



Bruneau
River

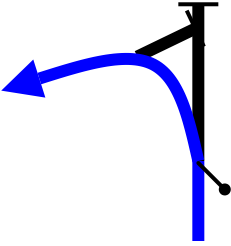
2,68

44

87°

41°56.139'N
115°40.687'W

443,22



LT
Diamond A
Rd

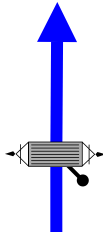
2,93

45

66°

41°55.017'N
115°40.130'W

462,99



Cattle Guard
Diamond A
Rd.


19,77

46

131°

41°58.807'N
115°30.689'W

464,49



Diamond A Rd
becomes
Bulls Cr. Rd.

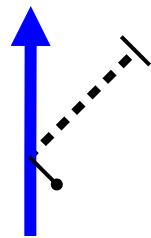
1,50

47

133°

41°58.965'N
115°30.015'W

470,88



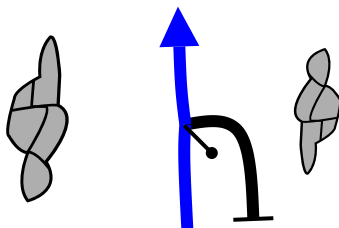
6,39

48

44°

41°58.529'N
115°26.821'W

472,44



Bulls Creek
Rd

1,56

49

12°

41°58.935'N
115°25.947'W

PAGE 8	OWYHEE UPLANDS BDR	KM TOTAL: 492
474,26		State Line
1,82	50	10° 41°59.796'N 115°25.527'W
476,11		Jarbridge River
1,85	51	149° 42°00.567'N 115°24.798'W
477,61		State Line N Fork Charlston Rd
1,50	52	177° 41°59.791'N 115°24.694'W
484,86		
7,25	53	185° 41°56.077'N 115°25.156'W
492,11		END Jarbridge, NV
7,25	54	183° 41°52.513'N 115°25.839'W

492
Km

54
Waypoints

492 Km
Fuel Range

START
43°35.973'N
116°54.462'W

FINISH
41°52.513'N
115°25.839'W

POWERED BY

